

4 Year Crop History



Owner/Operator:

Address:

Address:

Phone:

Date:

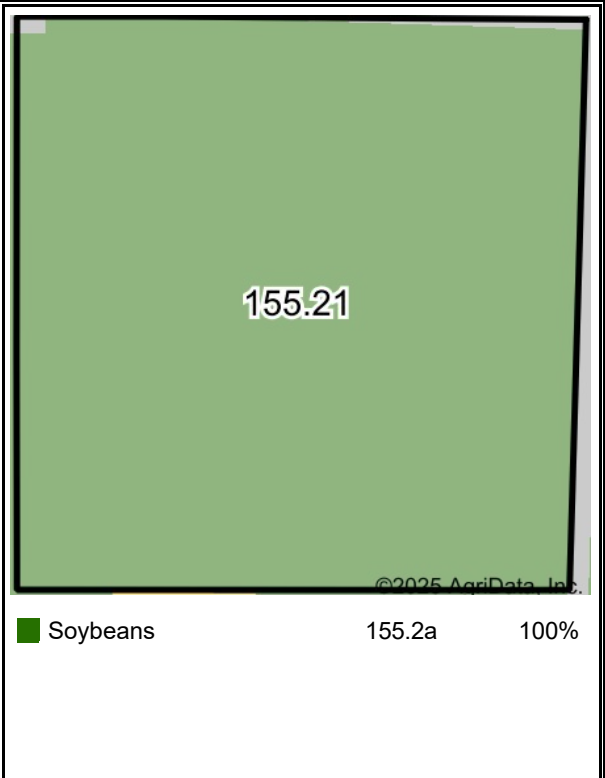
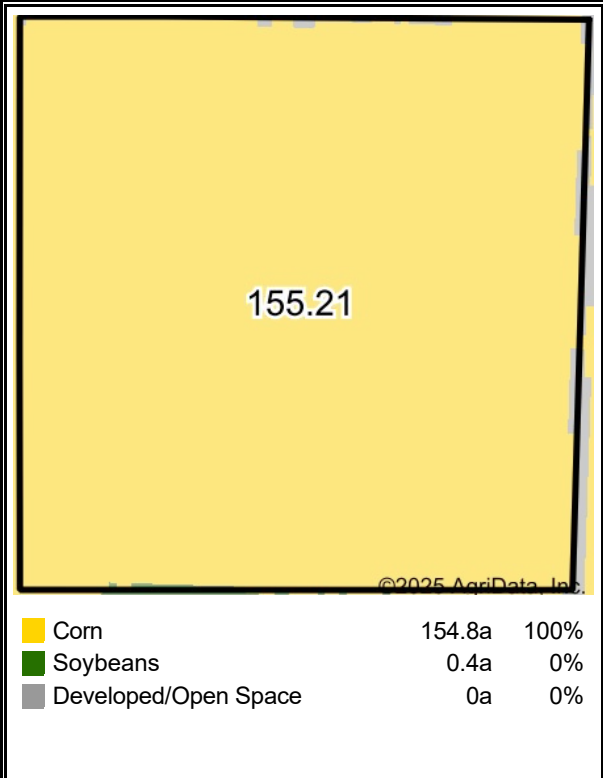
Farm Name:

Field ID:

Acct. #:

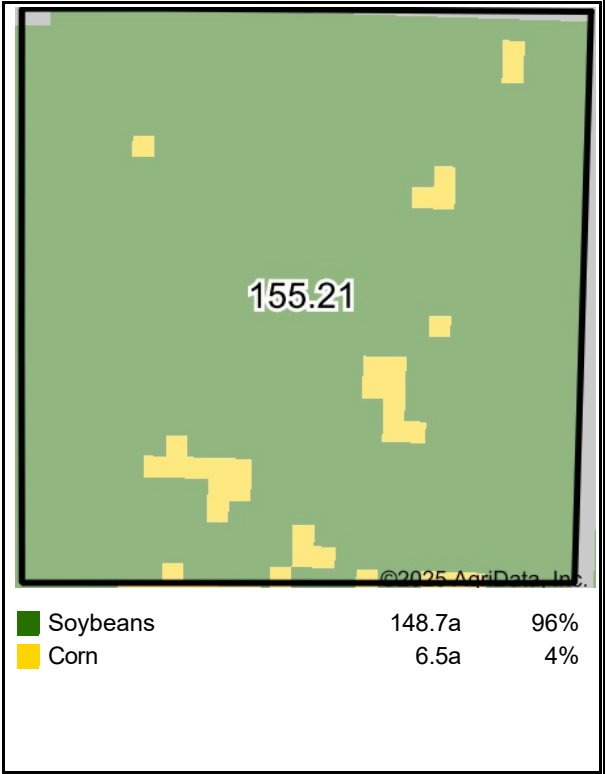

Crop Year:

Crop Year:



Crop Year:

Crop Year:



Boundary Center: 42° 32' 22.98, -93° 29' 3.19

State: IA                      County: Hardin

Legal: 7-89N-22W              Twnshp: Alden

Crop data provided by USDA National Agricultural Statistics Service Cropland Data Layer.

