

4 Year Crop History



Owner/Operator:

Date:

Address:

Farm Name:

Address:

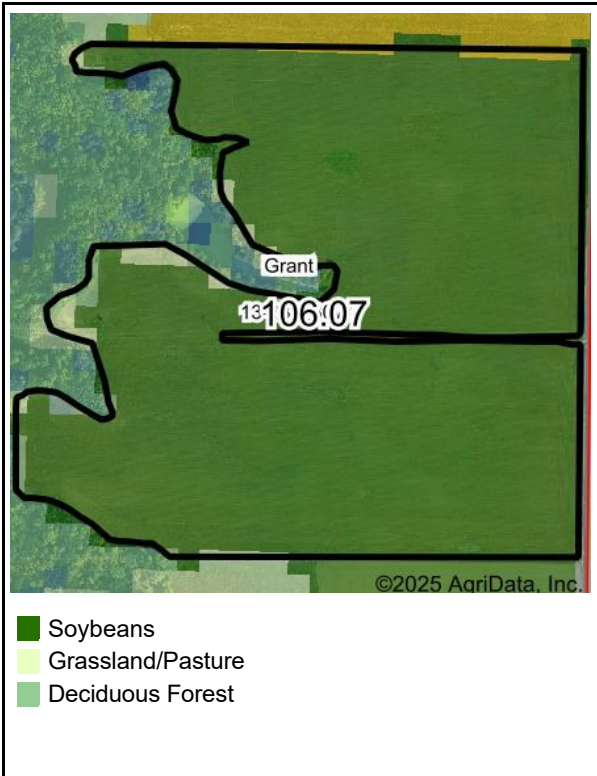
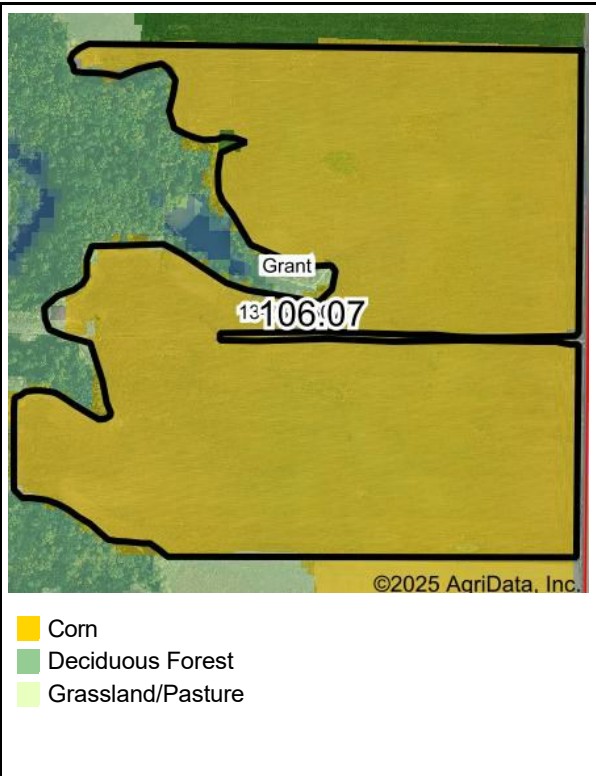
Field ID:

Phone:

Acct. #:

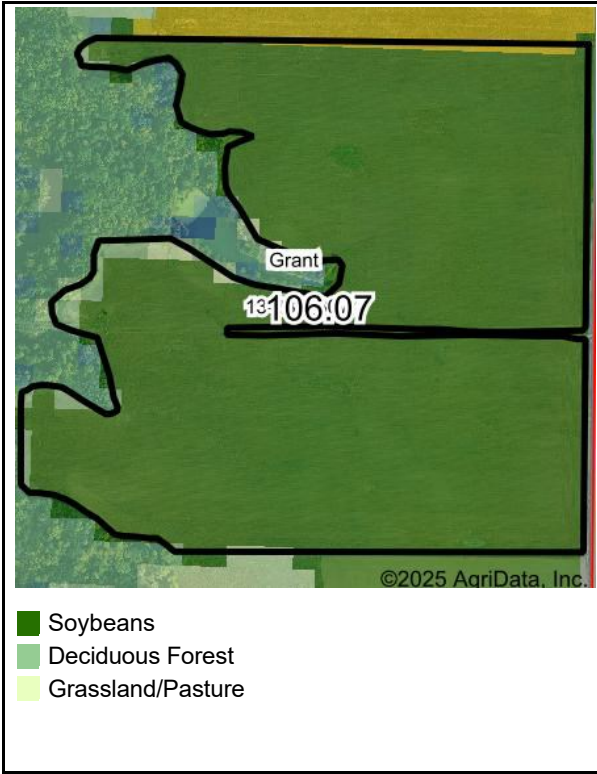
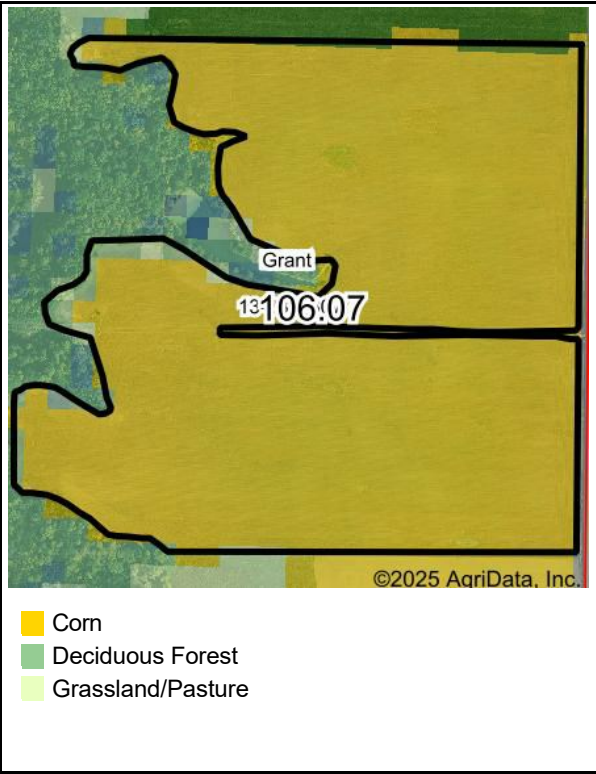
Crop Year:

Crop Year:



Crop Year:

Crop Year:



Boundary Center: 42° 0' 3.68, -94° 17' 7.17

State: IA County: Greene

Legal: 13-83N-30W Twnshp: Grant

Crop data provided by USDA National Agricultural Statistics Service Cropland Data Layer

