

4 Year Crop History



Owner/Operator:

Date:

Address:

Farm Name:

Address:

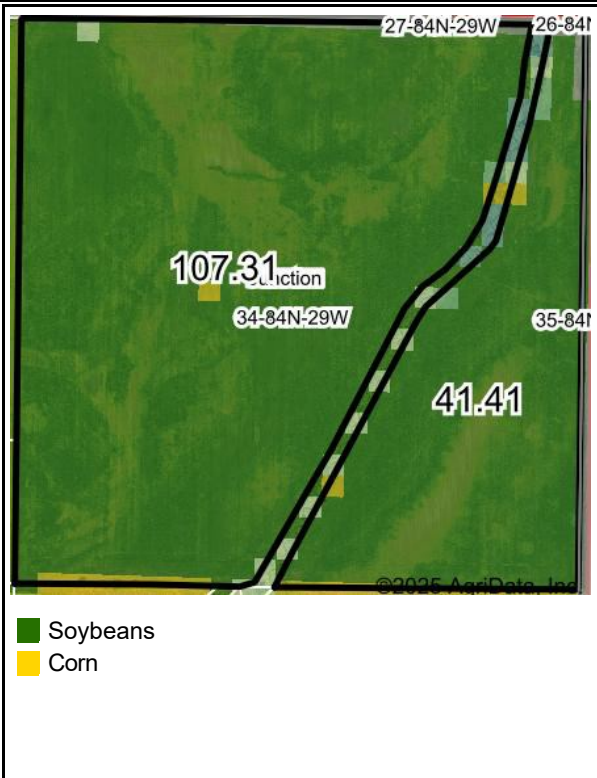
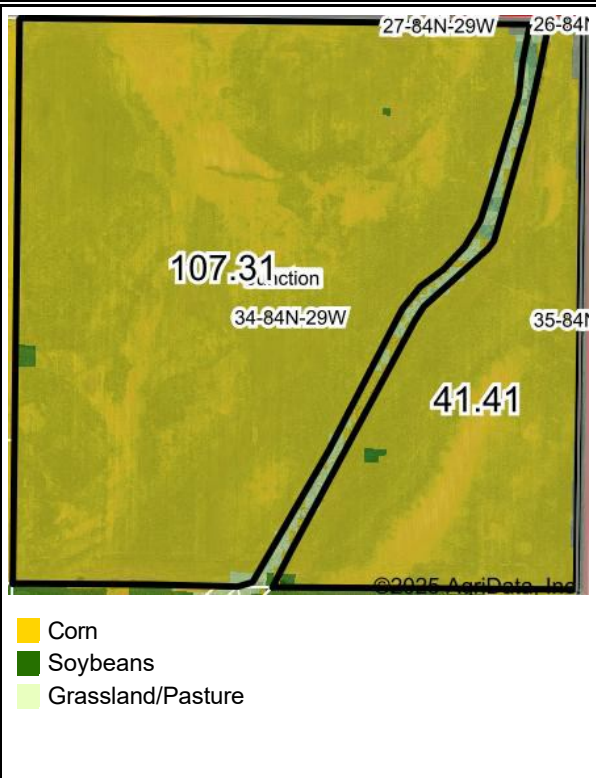
Field ID:

Phone:

Acct. #:

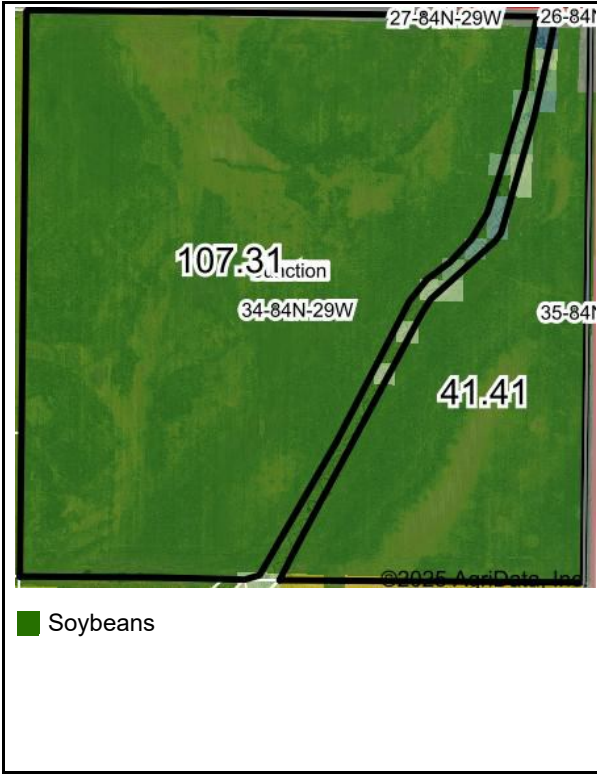
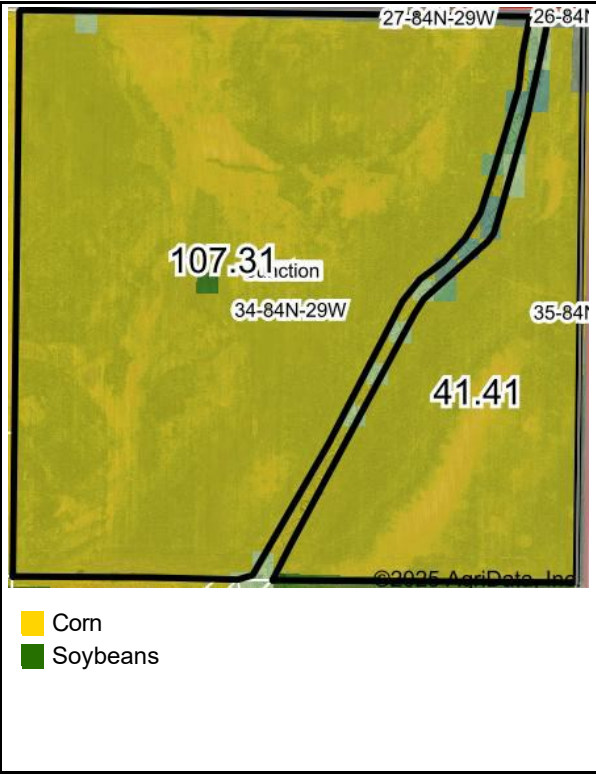
Crop Year:

Crop Year:



Crop Year:

Crop Year:



Boundary Center: 42° 2' 43.6, -94° 12' 30.53

State: IA County: Greene

Legal: 34-84N-29W Twnshp: Junction

Field borders provided by Farm Service Agency as of 5/21/2008. Crop data provided by USDA National Agricultural Statistics Service Cropland Data Layer



© AgriData, Inc. 2023 www.AgriDataInc.com