

4 Year Crop History



Owner/Operator:

Date:

Address:

Farm Name:

Address:

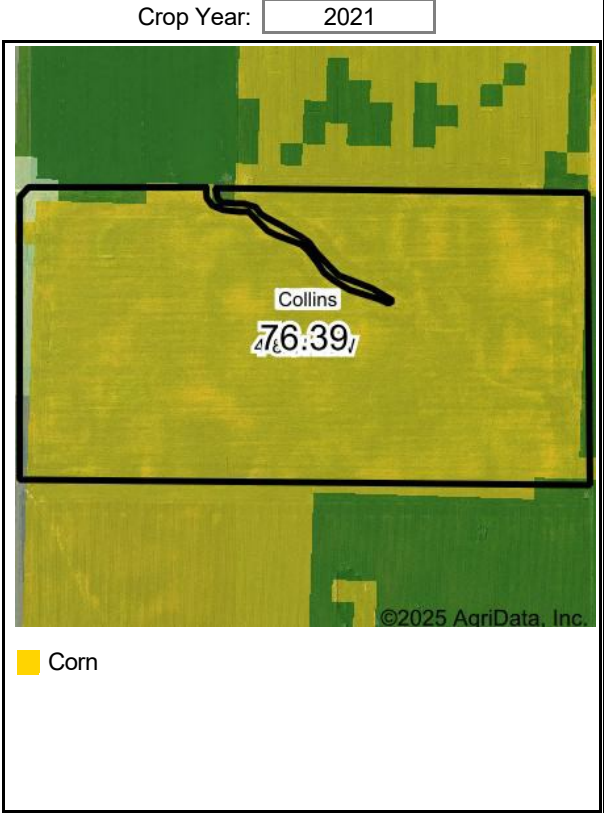
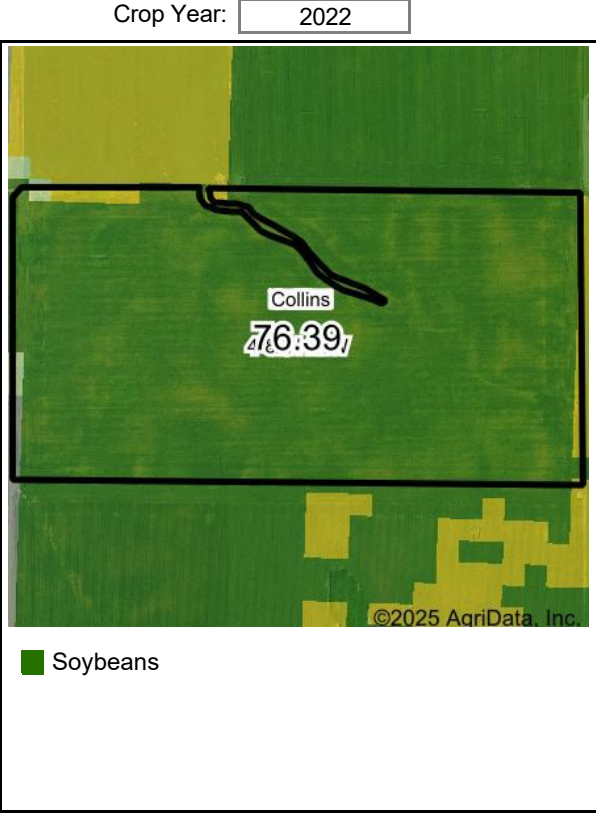
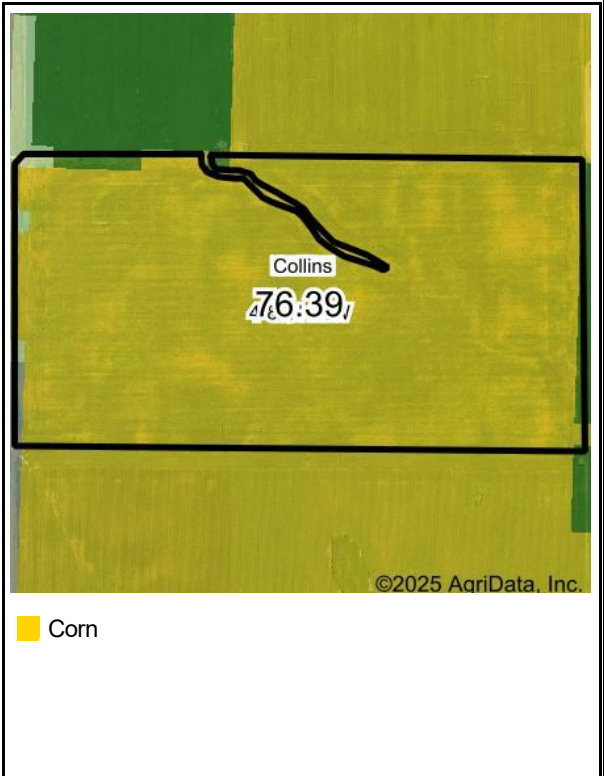
Field ID:

Phone:

Acct. #:

Crop Year:

Crop Year:



Boundary Center: 41° 56' 40.14, -93° 18' 15.66

State: IA

County: Story

Legal: 4-82N-21W

Twnshp: Collins

Crop data provided by USDA National Agricultural Statistics Service Cropland Data Layer



Maps Provided By:

© AgriData, Inc. 2023 www.AgriDataInc.com