

4 Year Crop History



Owner/Operator:

Date:

Address:

Farm Name:

Address:

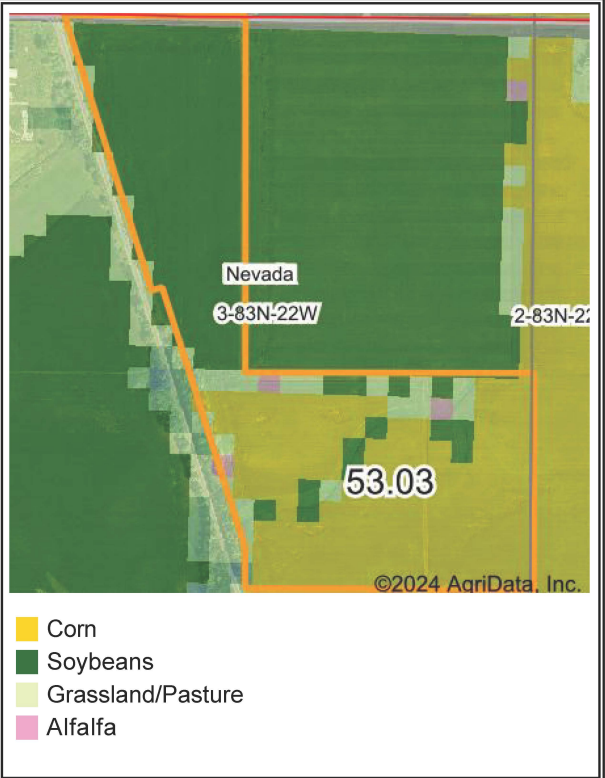
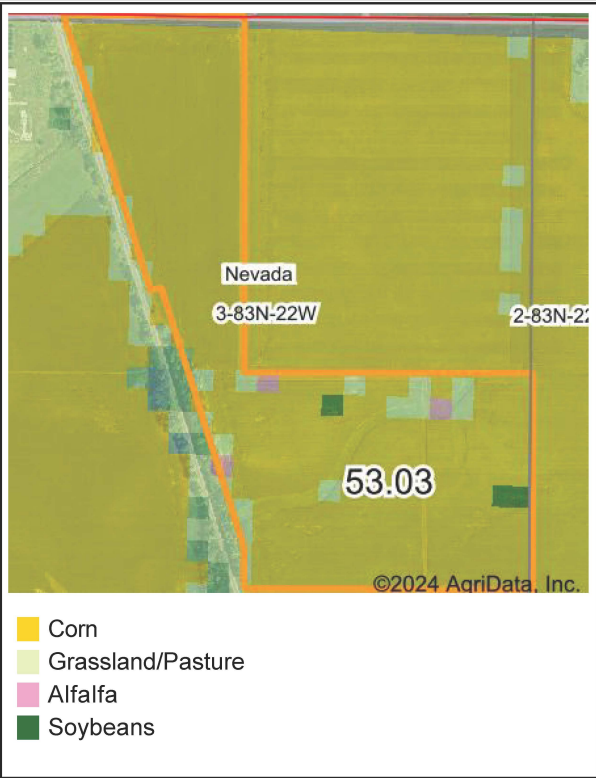
Field ID:

Phone:

Acct. #:

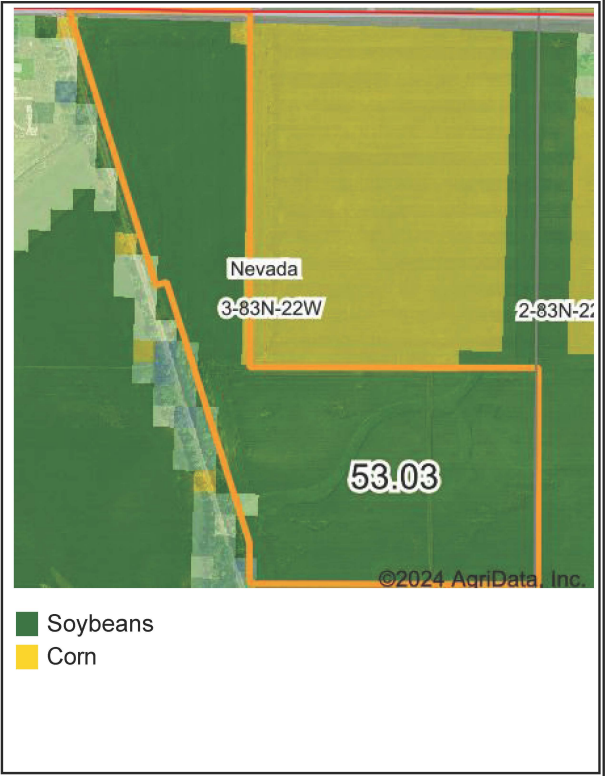
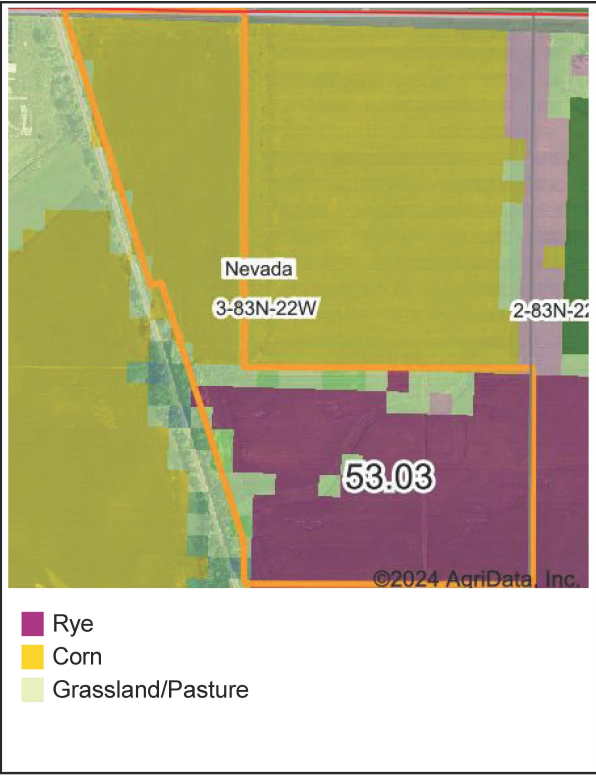
Crop Year:

Crop Year:



Crop Year:

Crop Year:



Boundary Center: 42° 1' 50.82, -93° 23' 25.08

State: IA County: Story

Legal: 3-83N-22W Twnshp: Nevada

Crop data provided by USDA National Agricultural Statistics Service Cropland Data Layer

