

4 Year Crop History



Owner/Operator:

Date:

Address:

Farm Name:

Address:

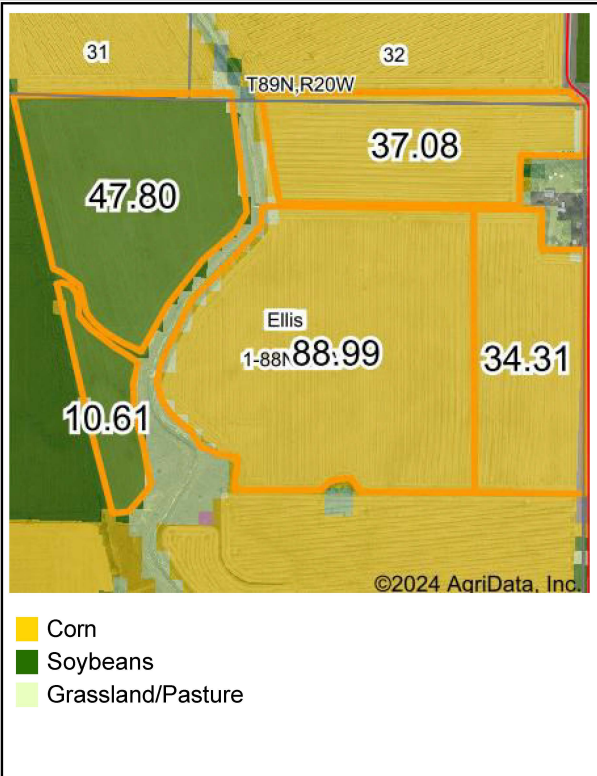
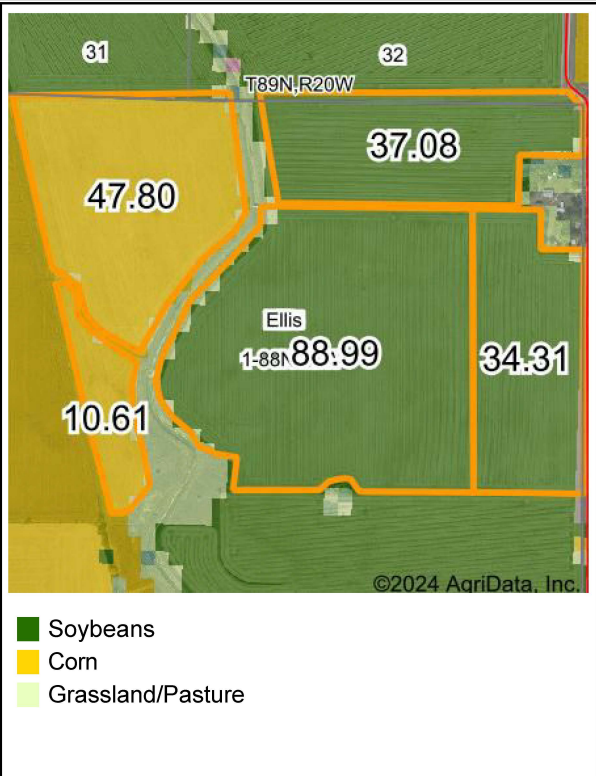
Field ID:

Phone:

Acct. #:

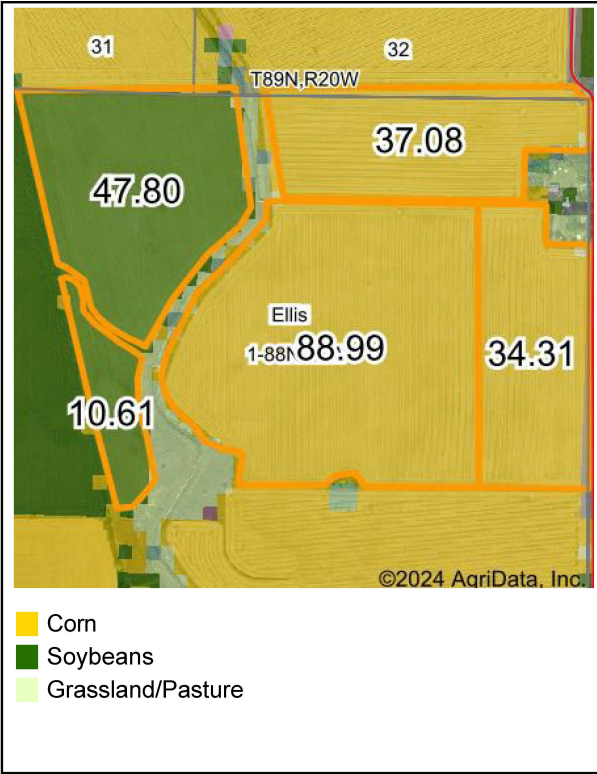
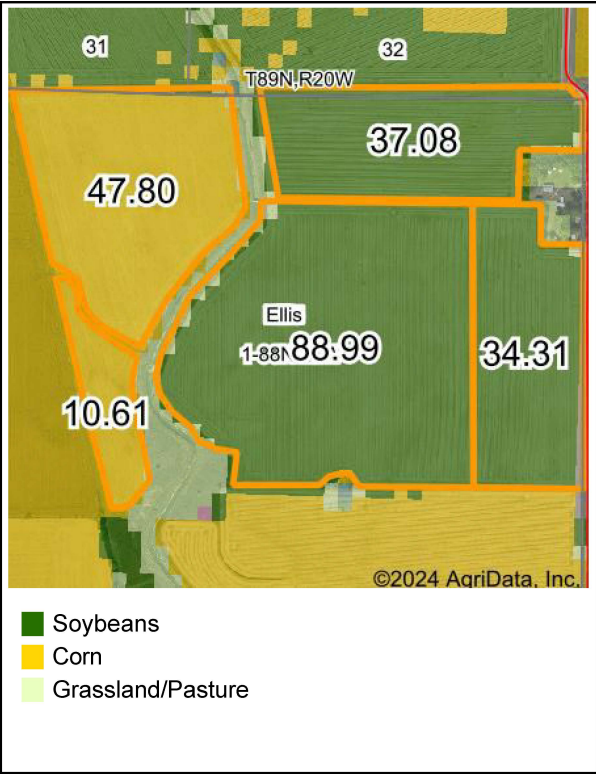
Crop Year:

Crop Year:



Crop Year:

Crop Year:



Boundary Center: 42° 28' 0.33, -93° 14' 22.27

State: IA County: Hardin

Legal: 1-88N-21W Twnshp: Ellis

Crop data provided by USDA National Agricultural Statistics Service Cropland Data Layer

