

4 Year Crop History



Owner/Operator:

Address:

Address:

Phone:

Date:

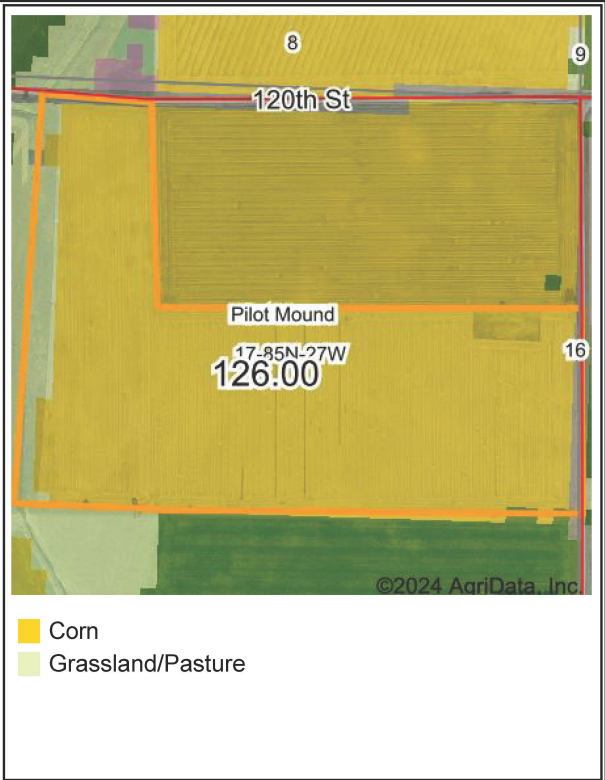
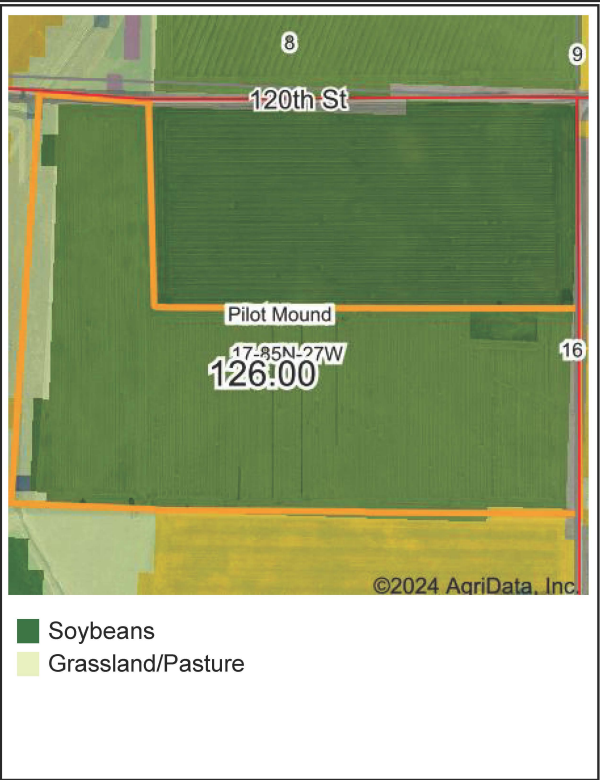
Farm Name:

Field ID:

Acct. #:

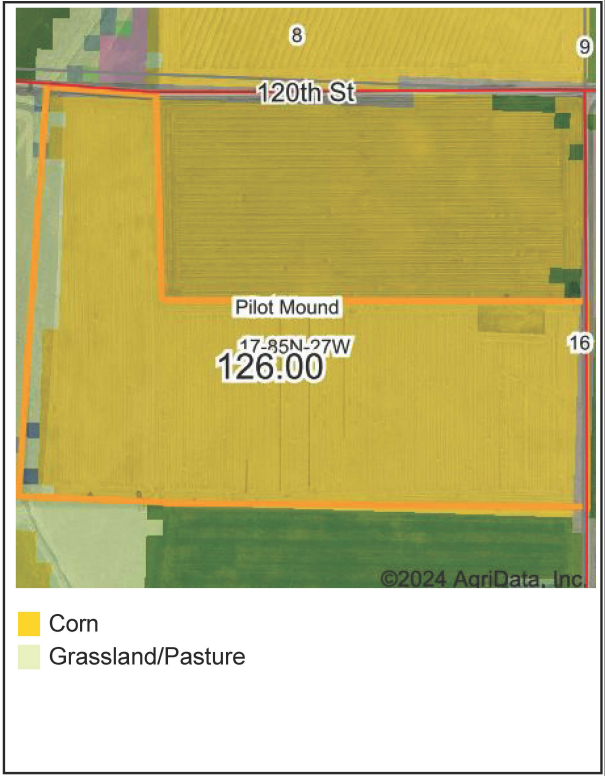
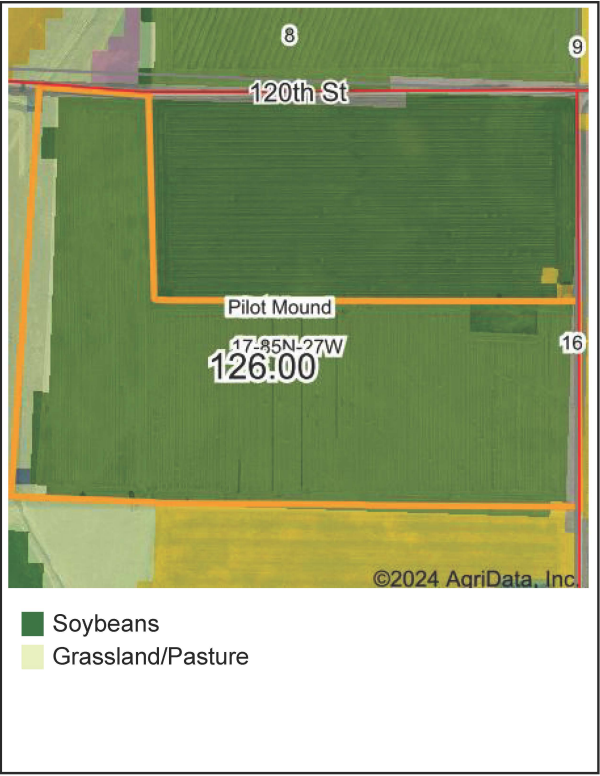
Crop Year:

Crop Year:



Crop Year:

Crop Year:



Boundary Center: 42° 10' 37.9, -94° 0' 55.29

State: IA County: Boone

Legal: 17-85N-27W Twnshp: Pilot Mound

Crop data provided by USDA National Agricultural Statistics Service Cropland Data Layer

