





URBAN FRINGE: ANNEXATION AND FRINGE AREA

FRINGE AREA MAP

Fringe Land Use Designations

-  Natural Areas
-  Rural Character
-  Boone County Urban Reserve
-  Story County Urban Reserve

FUTURE LAND USE

-  Residential Neighborhood 1 - Traditional (RN-1)
-  Residential Neighborhood 2 - Established (RN-2)
-  Residential Neighborhood 3 - Expansion (RN-3)
-  Residential Neighborhood 4 - Village (RN-4)
-  Residential Neighborhood 5 - Multi-family
-  (RN-5) Neighborhood Core (NC)
-  Neighborhood Core - Mixed Use (NC MU)
-  Community Commercial/Retail (Com-CR)
-  General Commercial (GC)
-  Core
-  Redirection (Redir)
-  Urban Corridor
-  Employment
-  Quarry
-  Park/Recreation
-  Open Space
-  Civic
-  Civic-University
-  Hospital/Medical Special Area
-  Near Campus Overlay
-  Airport Protection Area
-  City Limits

