

4 Year Crop History



Owner/Operator:

Address:

Address:

Phone:

Date:

Farm Name:

Field ID:

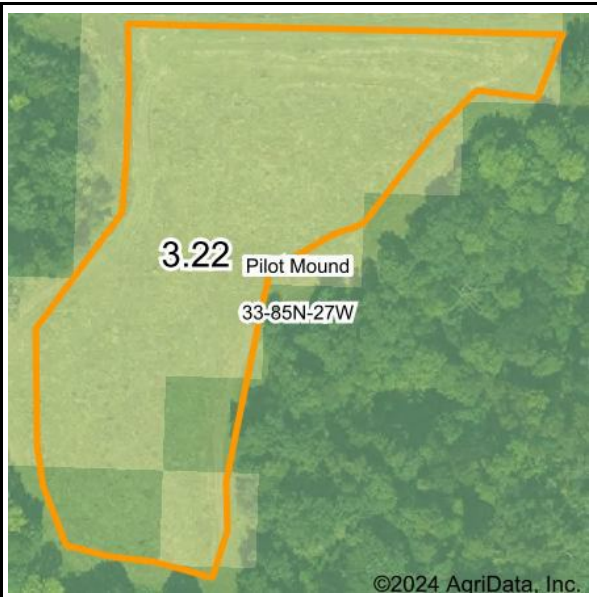
Acct. #:

Crop Year:

Crop Year:



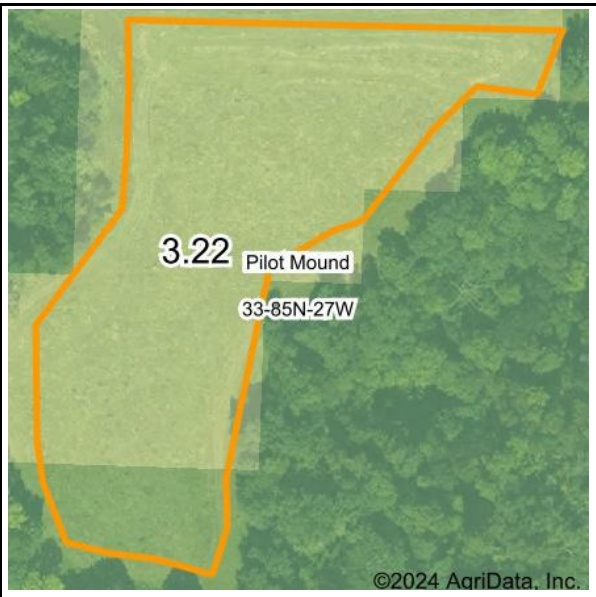
No Data For 2023



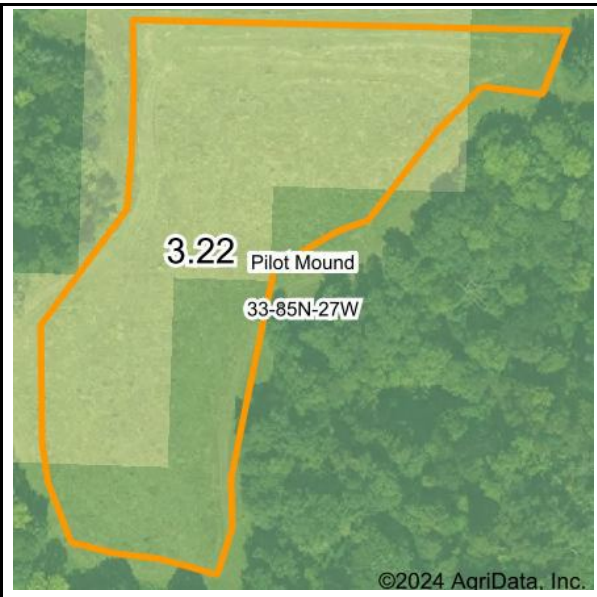
Grassland/Pasture

Crop Year:

Crop Year:



Grassland/Pasture



Grassland/Pasture
Deciduous Forest

Boundary Center: 42° 7' 45.84, -93° 59' 28.43

State: IA County: Boone

Legal: 33-85N-27W Twnshp: Pilot Mound

Crop data provided by USDA National Agricultural Statistics Service Cropland Data Layer

