



HIGHLY ERODIBLE LAND AND WETLAND CONSERVATION DETERMINATION

| | | | | | |
|---|---|------------------|----------|------------------|------------|
| Name Address: | EVELYNE LEMENAGER 10 MARQUETTE LN KANKAKEE IL 60901 | Request Date: | 01/06/12 | County: | Pocahontas |
| Agency or Person Requesting Determination: | Farm Service Agency | Tract No: | 2241 | FSA Farm No.: | 899 |

Section I - Highly Erodible Land

| | |
|---|-----|
| Is a soil survey now available for making a highly erodible land determination? | Yes |
| Are there highly erodible soil map units on this farm? | No |

Fields in this section have undergone a determination of whether they are highly erodible land (HEL) or not; fields for which an HEL Determination has not been completed are not listed. In order to be eligible for USDA benefits, a person must be using an approved conservation system on all HEL.

| <u>Field(s)</u> | <u>HEL(Y/N)</u> | <u>Sodbust(Y/N)</u> | <u>Acres</u> | <u>Determination Date</u> |
|-----------------|-----------------|---------------------|--------------|---------------------------|
| 1 | N | N | 461.5 | 05/06/88 |
| | | | | |
| | | | | |
| | | | | |
| | | | | |

The Highly Erodible Land determination was completed in the office .

Section II - Wetlands

| | |
|--------------------------------------|---|
| Are there hydric soils on this farm? | Y |
|--------------------------------------|---|


Fields in this section have had wetland determinations completed. See the Definition of Wetland Label Codes for additional information regarding allowable activities under the wetland conservation provisions of the Food Security Act and/or when wetland determinations are necessary to determine USDA program eligibility.

| <u>Field(s)</u> | <u>Wetland Label*</u> | <u>Occurrence Year (CW)**</u> | <u>Acres</u> | <u>Determination Date</u> | <u>Certification Date</u> |
|-----------------|-----------------------|-------------------------------|--------------|---------------------------|---------------------------|
| 1 | PC | | 461.5 | 01/30/12 | 01/30/12 |
| | | | | | |
| | | | | | |
| | | | | | |
| | | | | | |

The wetland determination was completed in the office . It was mailed to the person on 01/30/12.

Remarks: FINAL CERTIFIED WETLAND DETERMINATION: Field 1 is certified as Prior Converted (PC). Drainage improvements can be done without jeopardizing USDA benefits.

I certify that the above determinations are correct and were conducted in accordance with policies and procedures contained in the National Food Security Act Manual.

| | |
|---|----------|
| Signature Designated Conservationist | Date |
|  | 01/30/12 |

The U.S. Department of Agriculture (USDA) prohibits discrimination in all its programs and activities on the basis of race, color, national origin, gender, religion, age, disability, political beliefs, sexual orientation, and marital or family status. (Not all prohibited bases apply to all programs.) Persons with disabilities who require alternative means for communication of program information (Braille, large print, audiotope, etc.) should contact USDA's TARGET Center at 202-720-2600 (voice and TDD).

To file a complaint of discrimination, write USDA, Director, Office of Civil Rights, Room 326W, Whitten Building, 14th and Independence Avenue, SW, Washington, DC 20250-9410 or call (202) 720-5964 (voice or TDD). USDA is an equal opportunity provider and employer.

Certified Wetland Determination Map

Certification Office: NRCS Pocahontas
Certified By: Derrick Klimesh
Civil Township: Lincoln TWP, Sec 36









Agency: USDA-NRCS
Map Creation Date: 1/27/2012
Determination County: Pocahontas, Iowa

Customer: Michael Korte
Tract: 2241 Farm#: 899

Contact the Army Corps of Engineers
before any manipulation of stream
or streambank is performed



Legend

-  Certified Wetland Determination Boundary
-  Wetlands
-  Surface Drain
-  Berm/Dike
-  Subsurface Drain
-  Boundary Point
-  Data Form Point
-  Picture Point

0 200 400 800 1,200
Feet

Wetland Codes

| | | | |
|-------|----------------------|-----|--------------------------|
| W | Wetland | FWP | Farmed Wetland Pasture |
| CW | Converted Wetland | MIW | Mitigation Exemption |
| CW+yr | Converted After 1990 | NW | Non Wetland |
| FW | Farmed Wetland | PC | Prior Converted Cropland |
| AW | Artificial Wetland | | |



This Determination is valid for the area within the Dashed Red Line(Determination Boundary)