

4 Year Crop History



Owner/Operator:

Address:

Address:

Phone:

Date:

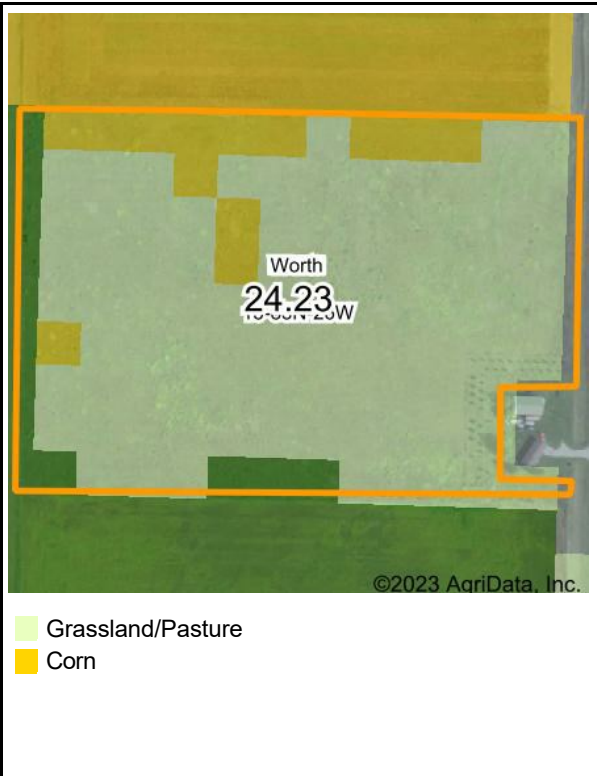
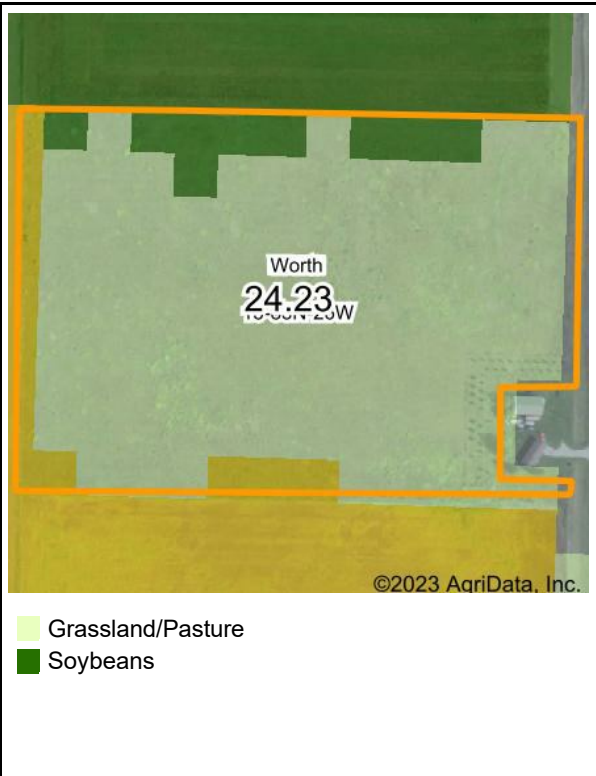
Farm Name:

Field ID:

Acct. #:

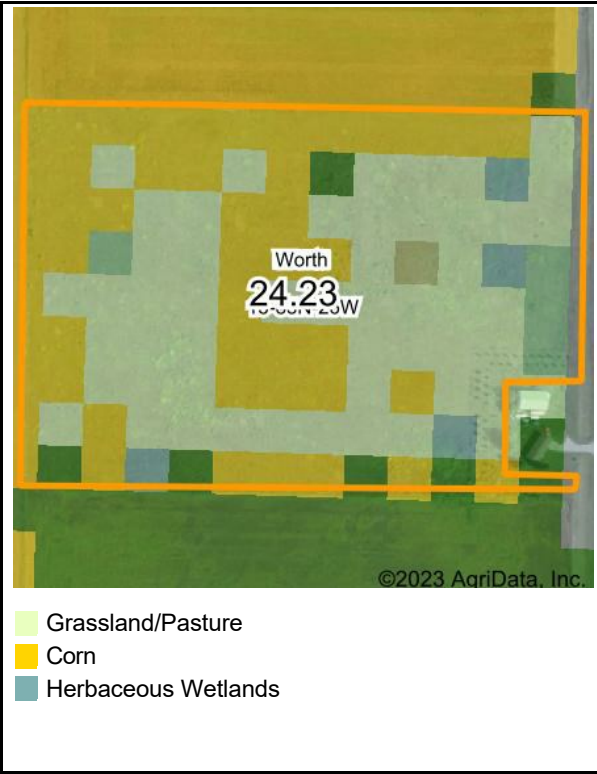
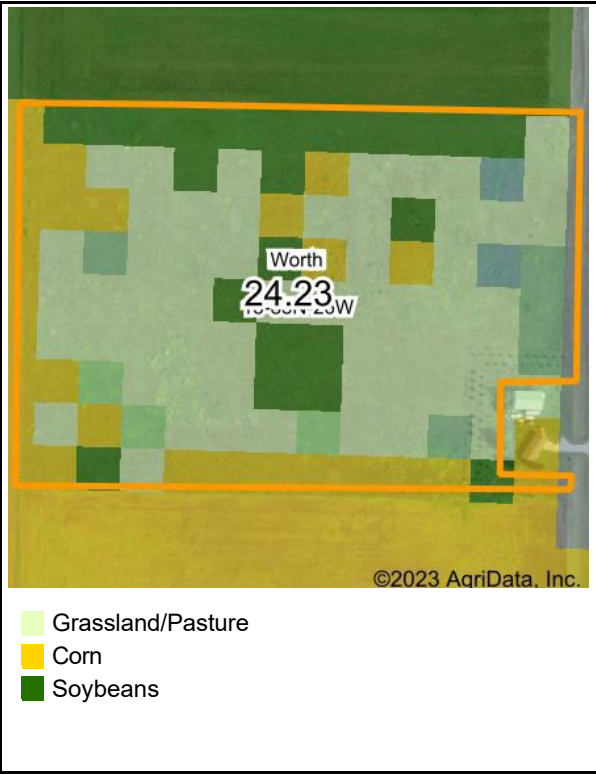
Crop Year:

Crop Year:



Crop Year:

Crop Year:



Boundary Center: 41° 59' 51.96, -93° 49' 4.43

State: IA County: Boone

Legal: 13-83N-26W Twnshp: Worth

Crop data provided by USDA National Agricultural Statistics Service Cropland Data Layer

