

4 Year Crop History



Owner/Operator:

Date:

Address:

Farm Name:

Address:

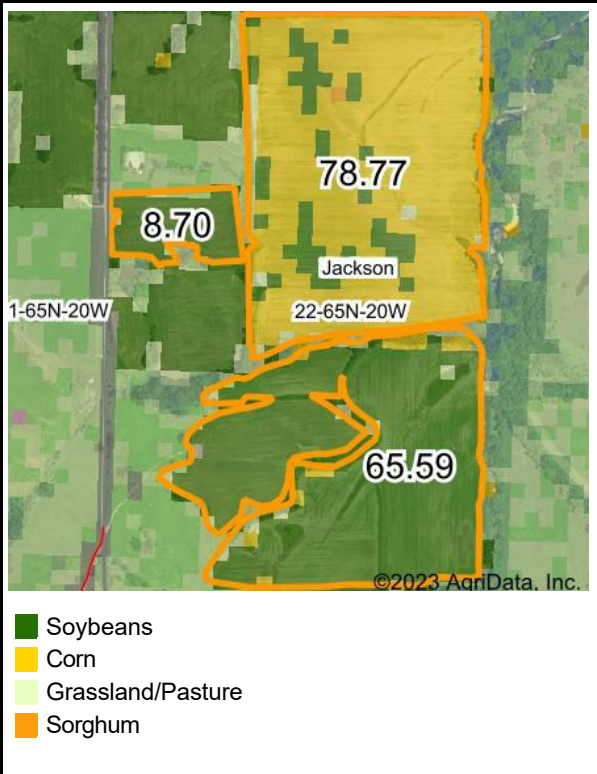
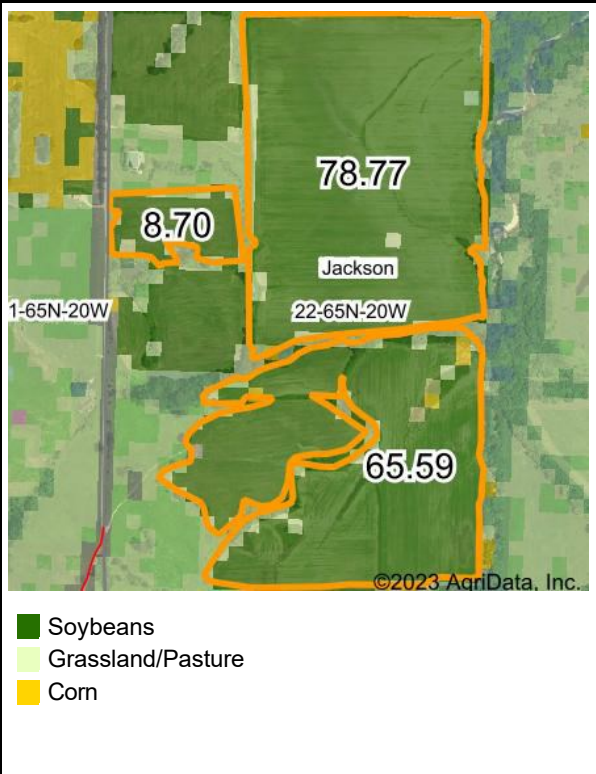
Field ID:

Phone:

Acct. #:

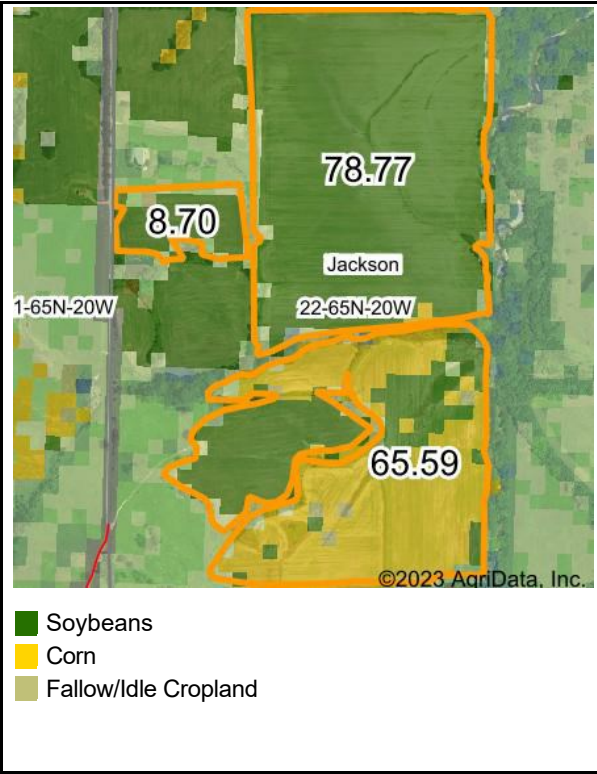
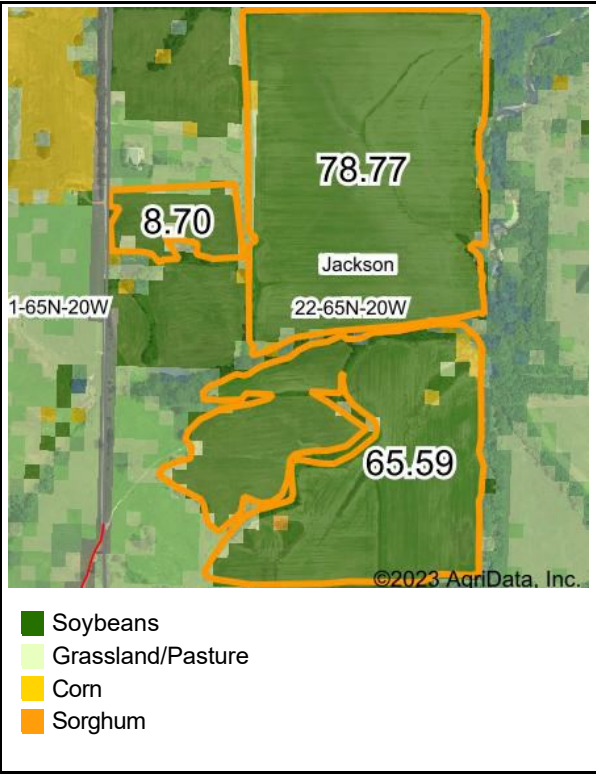
Crop Year:

Crop Year:



Crop Year:

Crop Year:



Boundary Center: 40° 25' 26.34, -93° 8' 9.6
State: MO County: Putnam
Legal: 22-65N-20W Twnshp: Jackson
Crop data provided by USDA National Agricultural Statistics Service Cropland Data Layer



Maps Provided By:
 surety
CUSTOMIZED ONLINE MAPPING
© AgriData, Inc. 2023 www.AgriDataInc.com