

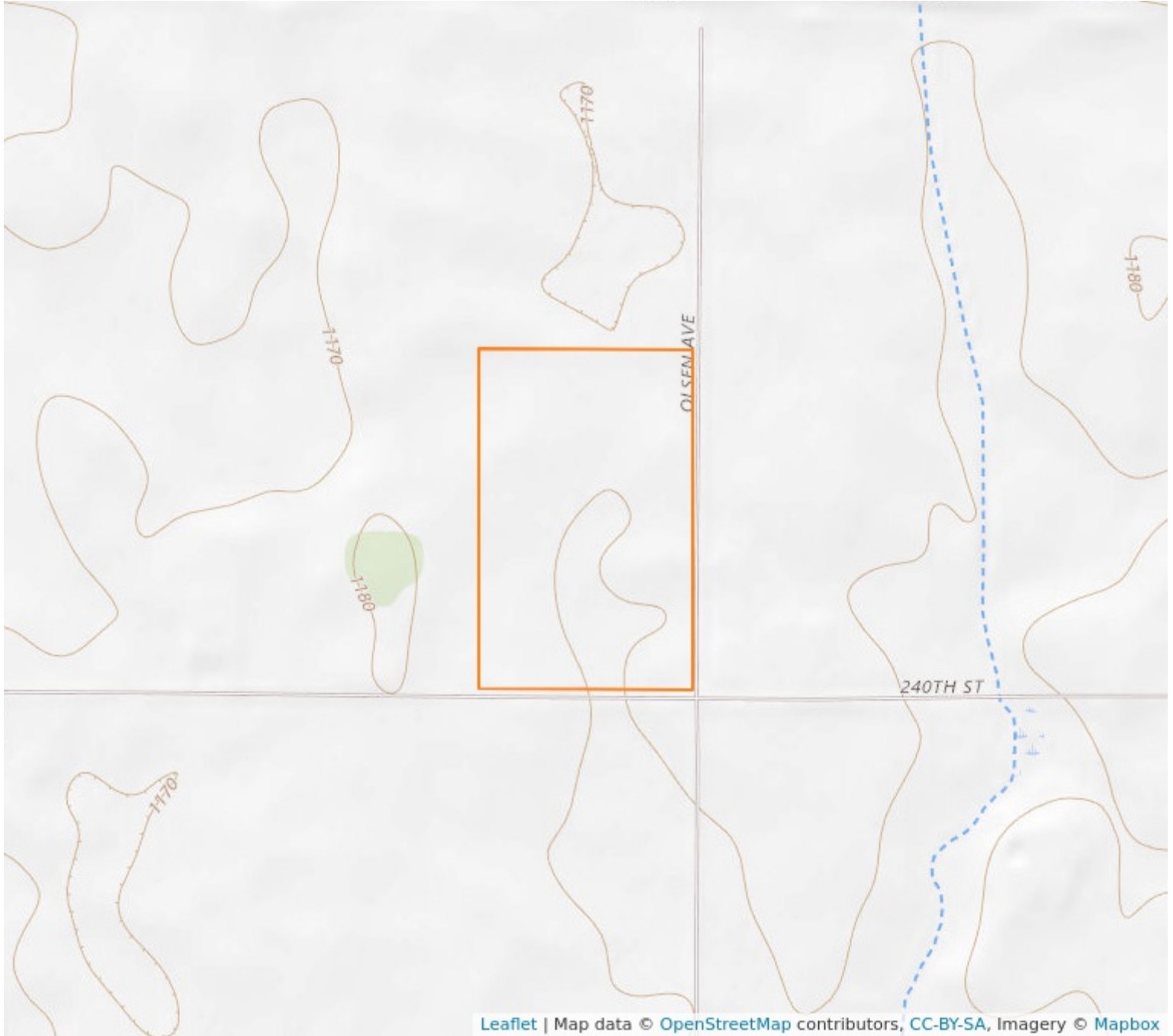
Aerial Map



12 - 88N - 25W
Hamilton County, Iowa

42°26'35.98" N, 93°42'1.043" W

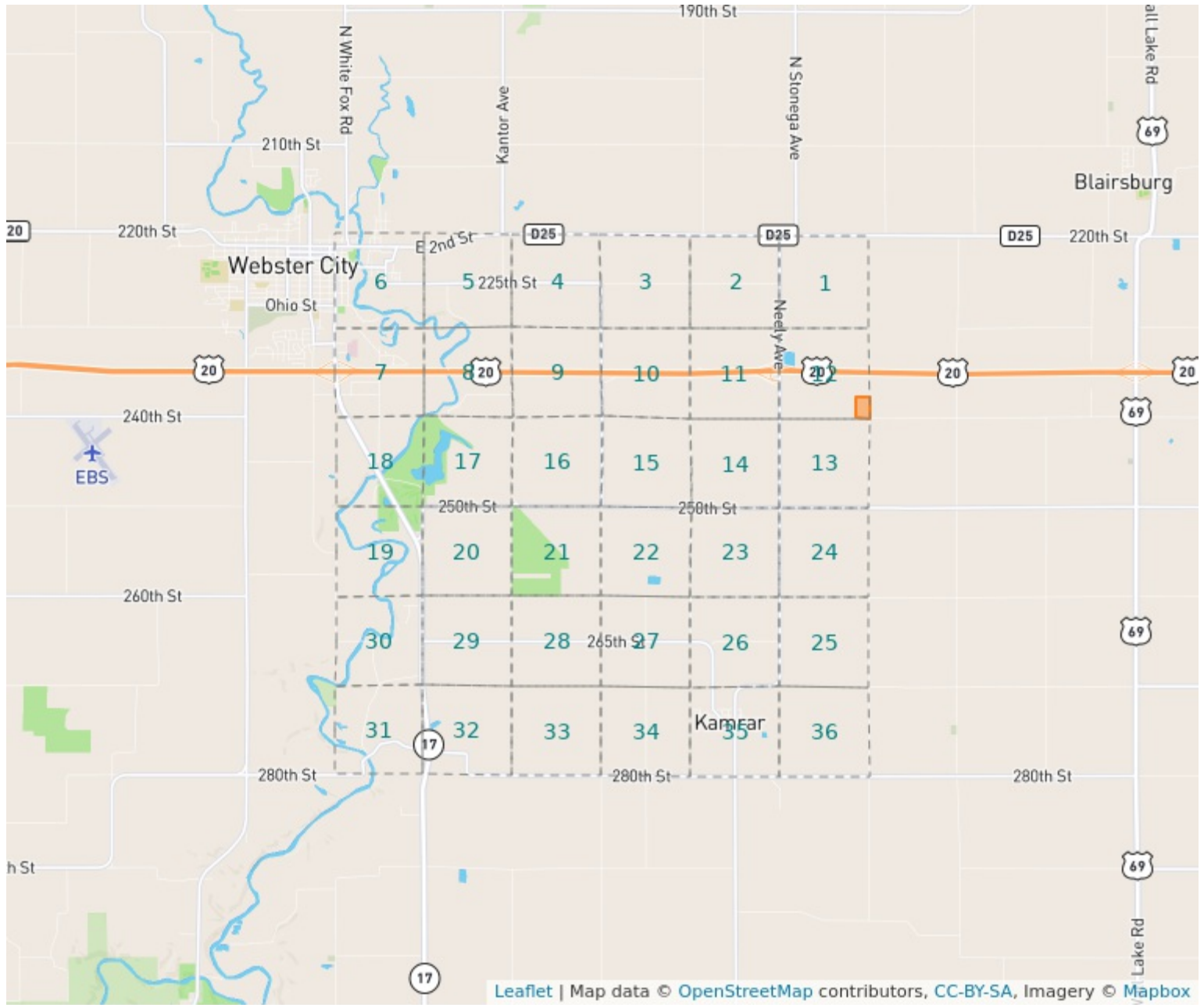
Topography Map



12 - 88N - 25W
Hamilton County, Iowa

42°26'35.98" N, 93°42'1.043" W

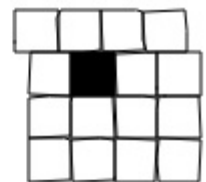
Plat Map



12 - 88N - 25W

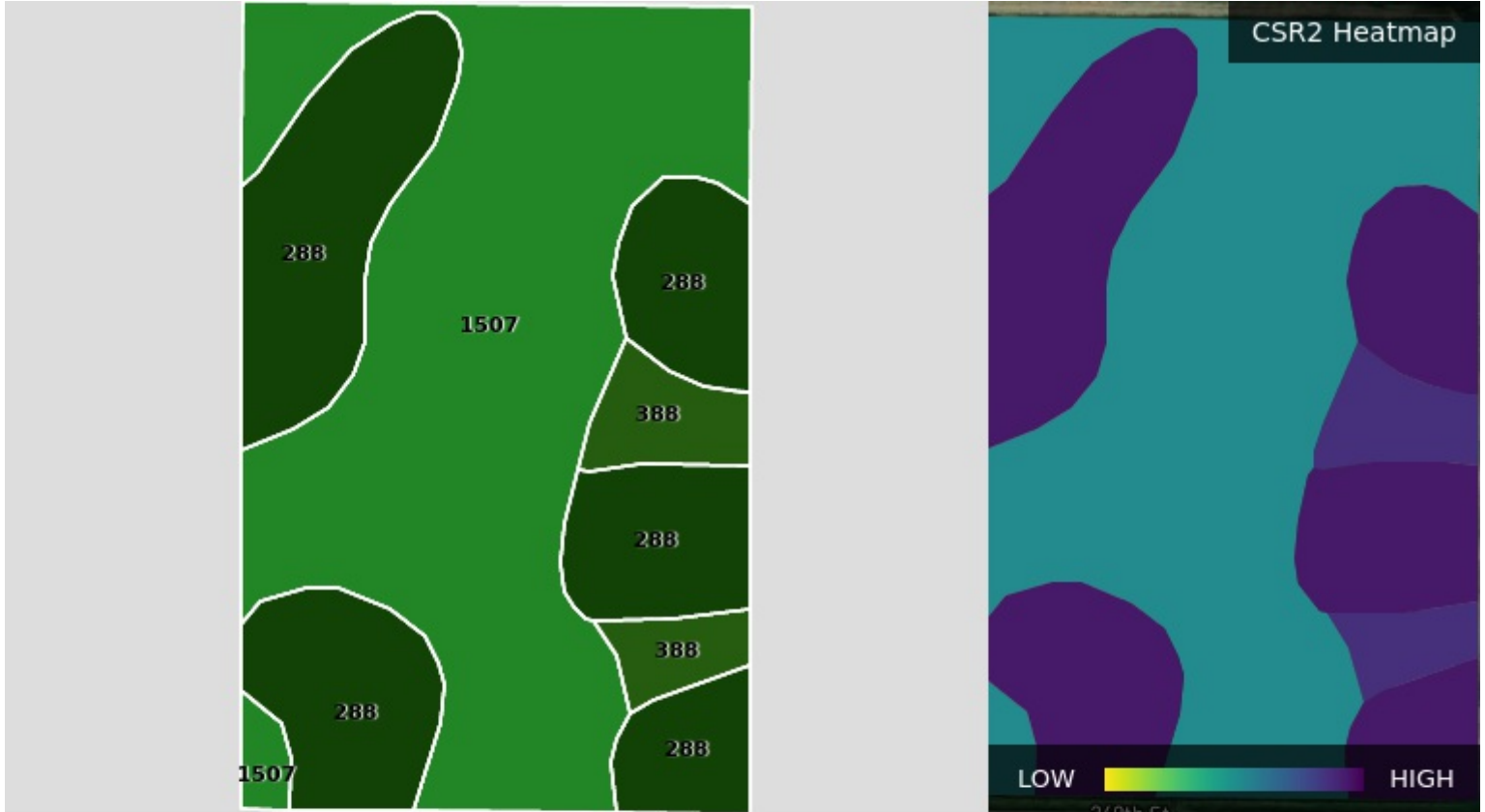
Hamilton County, Iowa

42°26'35.98" N, 93°42'1.043" W



Soil Map – Total Acres

Source: NRCS SSURGO



| Code | Description | Acres | % of Field | Soil Class | CSR2 |
|------|--|--------------|------------|------------|--------------|
| 1507 | Brownton silty clay loam, 0 to 2% slopes | 13.53 | 56.2% | 2w | 62 |
| 288 | Ottosen clay loam, 1 to 3% slopes | 9.11 | 37.8% | 1 | 91 |
| 388 | Kossuth silty clay loam, 0 to 2% slopes | 1.43 | 6% | 2w | 86 |
| | | 24.07 | | | 74.40 |

Crop History

Source: USDA NASS Cropland Data Layer



| | 2019 | 2018 | 2017 | 2016 | 2015 |
|---|--------|--------|--------|--------|--------|
|  Corn | 0.04% | 95.01% | 93.72% | 95.01% | 92.14% |
|  Soybeans | 96.34% | 0.38% | 1.67% | 0.38% | 3.25% |
|  Grass/Pasture | — | — | — | — | — |
|  Other | 3.62% | 4.61% | 4.61% | 4.61% | 4.61% |

Year Over Year Imagery

Source: FSA NAIP



12 - 88N - 25W
Hamilton County, Iowa